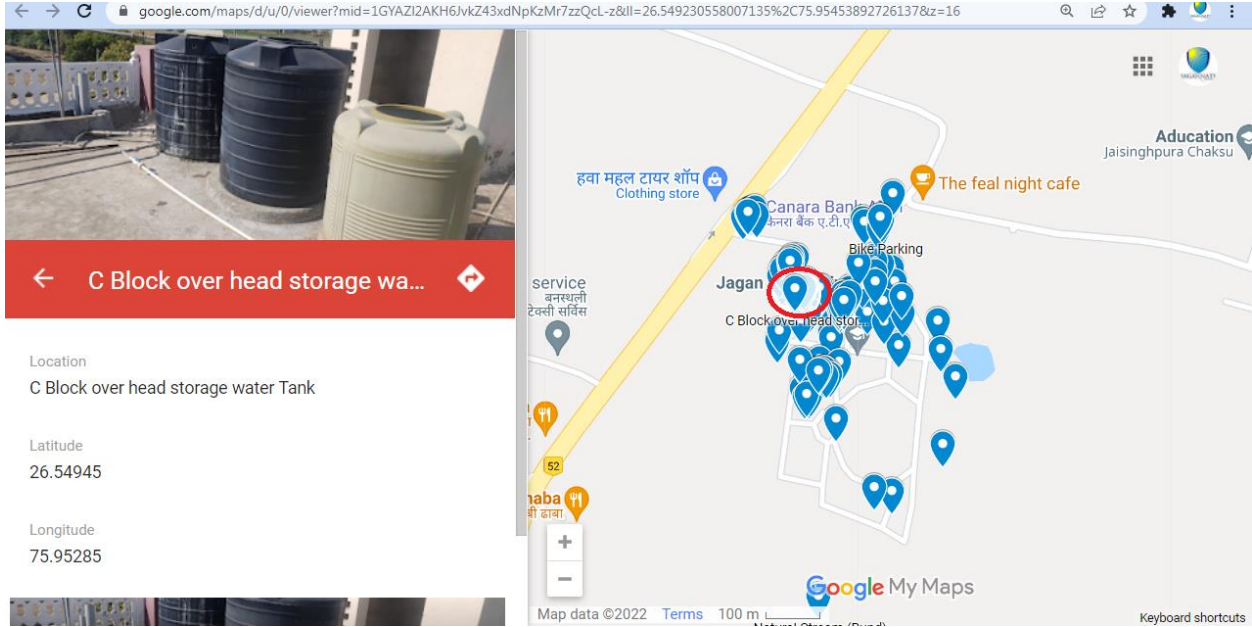


## Criteria 7.1.4

### Water Distribution System

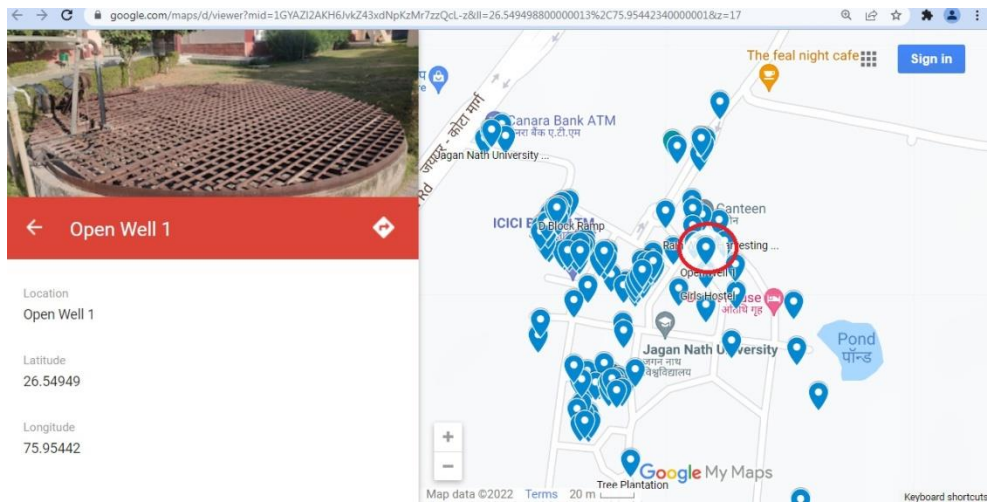
#### Over Head Storage Tank



#### Geotag Photo Link:

<https://www.google.com/maps/d/u/0/viewer?mid=1GYAZI2AKH6JvkZ43xdNpKzMr7zzQcL-z&ll=26.549230558007135%2C75.95453892726137&z=16>

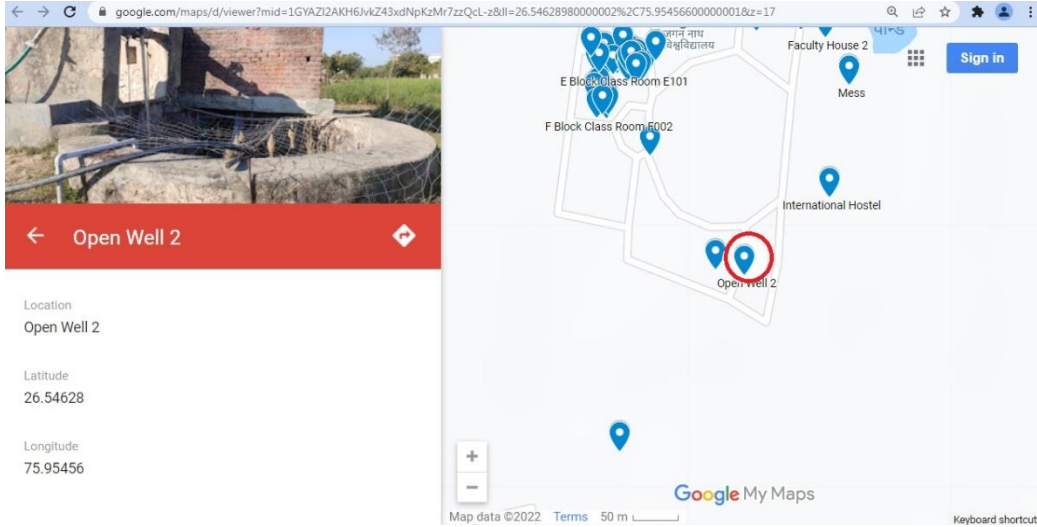
#### Open Well 1



**Geotag Photo Link:**

<https://www.google.com/maps/d/viewer?mid=1GYAZI2AKH6JvkZ43xdNpKzMr7zzQcL-z&ll=26.54949880000013%2C75.9544234000001&z=17>

**Open Well 2**



**Geotag Photo Link:**

<https://www.google.com/maps/d/viewer?mid=1GYAZI2AKH6JvkZ43xdNpKzMr7zzQcL-z&ll=26.54628980000002%2C75.9545660000001&z=17>